


























































































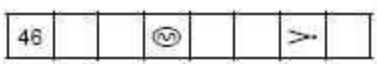


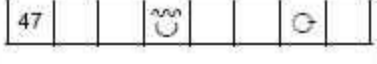








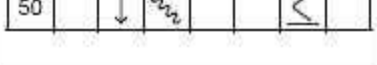







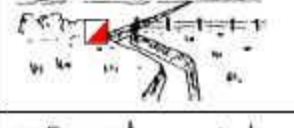







Map	Terrain	Control Descriptions	Text Description
		1 <input type="text"/> <input type="text"/> <input type="text"/> <input type="text"/> <input type="text"/> <input type="text"/> <input type="text"/> <input type="text"/>	Terrace
		2 <input type="text"/> <input type="text"/> <input type="text"/> <input type="text"/> <input type="text"/> <input type="text"/> <input type="text"/> <input type="text"/>	Terrace, west part
		3 <input type="text"/> <input type="text"/> <input type="text"/> <input type="text"/> <input type="text"/> <input type="text"/> <input type="text"/> <input type="text"/>	Spur
		4 <input type="text"/> <input type="text"/> <input type="text"/> <input type="text"/> <input type="text"/> <input type="text"/> <input type="text"/> <input type="text"/>	Spur, upper part
		5 <input type="text"/> <input type="text"/> <input type="text"/> <input type="text"/> <input type="text"/> <input type="text"/> <input type="text"/> <input type="text"/>	Spur
		6 <input type="text"/> <input type="text"/> <input type="text"/> <input type="text"/> <input type="text"/> <input type="text"/> <input type="text"/> <input type="text"/>	Re-entrant
		7 <input type="text"/> <input type="text"/> <input type="text"/> <input type="text"/> <input type="text"/> <input type="text"/> <input type="text"/> <input type="text"/>	Re-entrant, upper part
		8 <input type="text"/> <input type="text"/> <input type="text"/> <input type="text"/> <input type="text"/> <input type="text"/> <input type="text"/> <input type="text"/>	Re-entrant, shallow
























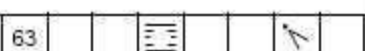


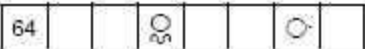
Map	Terrain	Control Descriptions	Text Description
		9 → 	Eastern re-entrant
		10  	Earth bank, foot
		11  5x5	Quarry, 5 x 5 m
		12  	Quarry, east edge
		13  	Quarry, east part
		14  	Earth wall, east end
		15  	Gully, lower part
		16  	Small gully, north-east end
		17 	Hill

Map	Terrain	Control Descriptions	Text Description
		18 <input type="text"/> <input type="text"/> <input type="text"/> <input type="text"/> <input type="text"/> <input type="text"/>	Hill, north-west part
		19 <input type="text"/> <input type="text"/> <input type="text"/> <input type="text"/> <input type="text"/> <input type="text"/>	Between the hills
		20 <input type="text"/> <input type="text"/> <input type="text"/> <input type="text"/> <input type="text"/> <input type="text"/>	Between hill and knoll
		21 <input type="text"/> <input type="text"/> <input type="text"/> <input type="text"/> <input type="text"/> <input type="text"/>	Knoll, 1.0 m
		22 <input type="text"/> <input type="text"/> <input type="text"/> <input type="text"/> <input type="text"/> <input type="text"/>	Knoll, 1.0 m, east foot
		23 <input type="text"/> <input type="text"/> <input type="text"/> <input type="text"/> <input type="text"/> <input type="text"/>	Saddle
		24 <input type="text"/> <input type="text"/> <input type="text"/> <input type="text"/> <input type="text"/> <input type="text"/>	Depression
		25 <input type="text"/> <input type="text"/> <input type="text"/> <input type="text"/> <input type="text"/> <input type="text"/>	Depression, east part
		26 <input type="text"/> <input type="text"/> <input type="text"/> <input type="text"/> <input type="text"/> <input type="text"/>	Middle small depression, east edge
		27 <input type="text"/> <input type="text"/> <input type="text"/> <input type="text"/> <input type="text"/> <input type="text"/>	Pit, west edge

Map	Terrain	Control Descriptions	Text Description								
		28 <table border="1" data-bbox="727 300 1092 342"> <tr> <td></td><td></td><td>*</td><td></td><td></td><td></td><td></td><td></td> </tr> </table>			*						Ant hill
		*									
		29 <table border="1" data-bbox="727 457 1092 499"> <tr> <td></td><td></td><td>rr</td><td></td><td></td><td></td><td></td><td></td> </tr> </table>			rr						Cliff
		rr									
		30 <table border="1" data-bbox="727 590 1092 632"> <tr> <td></td><td></td><td>rr</td><td></td><td>o</td><td></td><td></td><td></td> </tr> </table>			rr		o				Cliff, north foot
		rr		o							
		31 <table border="1" data-bbox="727 726 1092 768"> <tr> <td></td><td></td><td>→</td><td>rr</td><td></td><td></td><td></td><td></td> </tr> </table>			→	rr					Upper cliff
		→	rr								
		32 <table border="1" data-bbox="727 863 1092 905"> <tr> <td></td><td></td><td>rr</td><td></td><td>□</td><td></td><td></td><td></td> </tr> </table>			rr		□				Cliff, top
		rr		□							
		33 <table border="1" data-bbox="727 999 1092 1041"> <tr> <td></td><td></td><td>rr</td><td>rr</td><td>□</td><td></td><td></td><td></td> </tr> </table>			rr	rr	□				Between cliffs
		rr	rr	□							
		34 <table border="1" data-bbox="727 1136 1092 1178"> <tr> <td></td><td></td><td>▲</td><td></td><td>o</td><td></td><td></td><td></td> </tr> </table>			▲		o				Rock pillar, south foot
		▲		o							
		35 <table border="1" data-bbox="727 1272 1092 1314"> <tr> <td></td><td></td><td>△</td><td></td><td></td><td></td><td></td><td></td> </tr> </table>			△						Cave
		△									
		36 <table border="1" data-bbox="727 1409 1092 1451"> <tr> <td></td><td></td><td>▲</td><td></td><td>o</td><td></td><td></td><td></td> </tr> </table>			▲		o				Boulder, west side
		▲		o							



















Map	Terrain	Control Descriptions	Text Description
		37	South-eastern boulder, east side
		38	Between boulders 1.0 m 1.5 m
		39	Boulder, 0.5/3.0 m, west side
		40	Boulder field, south-east edge
		41	Boulder cluster, south side
		42	Stony ground, north edge
		43	Bare rock
		44	Bare rock, west part
		45	Narrow passage

Map	Terrain	Control Descriptions	Text Description
		46 	Lake, east tip
		47 	Pond, east edge
		48 	Waterhole, east edge
		49 	Stream bend
		50 	Southern stream bend
		51 	Stream junction
		52 	Ditch, north-east end
		53 	Ditch bend
		54 	Northern ditch bend
		55 	Ditch junction















Map	Terrain	Control Descriptions	Text Description
		56 	Ditch crossing
		57 	Narrow marsh, south-east end
		58 	Marsh, north-west part
		59 	Marsh, south tip
		60 	Marsh, east edge
		61 	Marsh, 8 m x 8 m
		62 	Between marshes
		63 	Firm ground in marsh, north-west tip
		64 	Well, east side

Map	Terrain	Control Descriptions	Text Description
		65 □ □ □ □ □ □	Spring, west edge
		66 □ □ □ □ □ □	Water tank, east side
		67 □ □ □ □ □ □	Open land, east corner (inside)
		68 □ □ □ □ □ □	Open land, sandy west edge
		69 □ □ □ □ □ □	Semi-open land, east edge
		70 □ □ □ □ □ □	Forest corner, south tip
		71 □ □ □ □ □ □	Clearing
		72 □ □ □ □ □ □	Thicket, east side
		73 □ □ □ □ □ □	Linear thicket, east corner (outside)

Map	Terrain	Control Descriptions	Text Description
		74 [] [] [] [] [] [] [] []	Vegetation boundary, east corner
		75 [] [] [] [] [] [] [] []	Copse, west tip
		76 [] [] [] [] [] [] [] []	Distinctive tree, broad leaved
		77 [] [] [] [] [] [] [] []	Root stock, east side
		78 [] [] [] [] [] [] [] []	Road, south-east end
		79 [] [] [] [] [] [] [] []	Road junction
		80 [] [] [] [] [] [] [] []	Road/path crossing
		81 [] [] [] [] [] [] [] []	Path bend
		82 [] [] [] [] [] [] [] []	Western path bend

Map	Terrain	Control Descriptions	Text Description							
		83 <table border="1" data-bbox="732 285 1094 331"> <tr> <td></td> <td></td> <td>/</td> <td>/</td> <td>Y</td> <td></td> <td></td> </tr> </table>			/	/	Y			Path junction
		/	/	Y						
		84 <table border="1" data-bbox="732 420 1094 466"> <tr> <td></td> <td></td> <td>/</td> <td>/</td> <td>X</td> <td></td> <td></td> </tr> </table>			/	/	X			Path crossing
		/	/	X						
		85 <table border="1" data-bbox="732 567 1094 613"> <tr> <td></td> <td></td> <td>/</td> <td>wavy</td> <td>X</td> <td></td> <td></td> </tr> </table>			/	wavy	X			Path/stream crossing
		/	wavy	X						
		86 <table border="1" data-bbox="732 707 1094 753"> <tr> <td></td> <td></td> <td>/</td> <td>ditch</td> <td>X</td> <td></td> <td></td> </tr> </table>			/	ditch	X			Path/ditch crossing
		/	ditch	X						
		87 <table border="1" data-bbox="732 852 1094 898"> <tr> <td></td> <td></td> <td>bend</td> <td></td> <td>L</td> <td></td> <td></td> </tr> </table>			bend		L			Ride bend
		bend		L						
		88 <table border="1" data-bbox="732 993 1094 1039"> <tr> <td></td> <td></td> <td>bridge</td> <td></td> <td>T</td> <td></td> <td></td> </tr> </table>			bridge		T			Bridge, north end
		bridge		T						
		89 <table border="1" data-bbox="732 1134 1094 1180"> <tr> <td></td> <td></td> <td>pylon</td> <td></td> <td></td> <td></td> <td></td> </tr> </table>			pylon					Power line, pylon
		pylon								
		90 <table border="1" data-bbox="732 1295 1094 1341"> <tr> <td></td> <td></td> <td>tunnel</td> <td></td> <td>✓</td> <td></td> <td></td> </tr> </table>			tunnel		✓			Tunnel, south-west end
		tunnel		✓						
		91 <table border="1" data-bbox="732 1440 1094 1486"> <tr> <td></td> <td></td> <td>wall</td> <td></td> <td>></td> <td></td> <td></td> </tr> </table>			wall		>			Wall, east corner (inside)
		wall		>						

Map	Terrain	Control Descriptions	Text Description
		92 [] [] [] [] [] [] [] [] [] []	Wall, ruined, west end
		93 [] [] [] [] [] [] [] [] [] []	Stream/wall crossing
		94 [] [] [] [] [] [] [] [] [] []	Path/wall crossing
		95 [] [] [] [] [] [] [] [] [] []	Fence, south corner (outside)
		96 [] [] [] [] [] [] [] [] [] []	Crossing point, south side
		97 [] [] [] [] [] [] [] [] [] []	Building, east side
		98 [] [] [] [] [] [] [] [] [] []	Ruin, west side
		99 [] [] [] [] [] [] [] [] [] []	Pipeline, beneath
		100 [] [] [] [] [] [] [] [] [] []	Tower, south side

Map	Terrain	Control Descriptions	Text Description
		101 [] [] [] [] [] [] [] []	Shooting platform
		102 [] [] [] [] [] [] [] []	Cairn, east side
		103 [] [] [] [] [] [] [] []	Fodder rock, west side
		104 [] [] [] [] [] [] [] []	Charcoal burning ground
		105 [] [] [] [] [] [] [] []	Statue
		106 [] [] [] [] [] [] [] []	Building pass-through, south-west end
		107 [] [] [] [] [] [] [] []	Stairway, foot